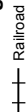


CITY OF AVON LAKE

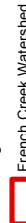
NORFOLK SOUTHERN RAILROAD

NORFOLK SOUTHERN RAILROAD

Legend



Edge of Pavement



City Boundary



CHAPTER 1051

CITY OF AVON

FRENCH CREEK WATERSHED MAP EXHIBIT A

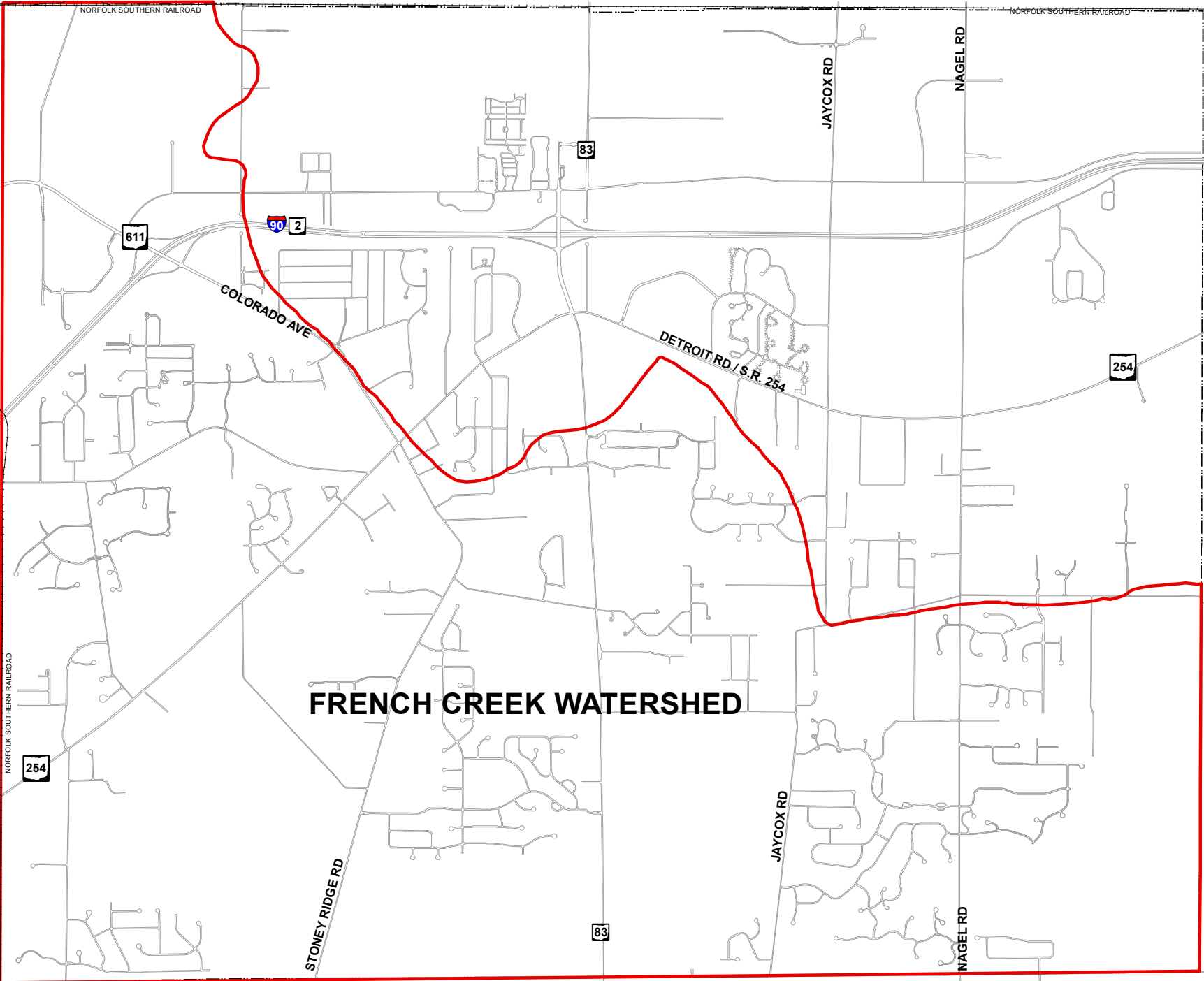


VILLAGE OF SHEFFIELD

NORFOLK SOUTHERN RAILROAD

CITY OF WESTLAKE

CITY OF NORTH RIDGEVILLE



FRENCH CREEK WATERSHED

WATERSHED BOUNDARIES SHALL BE CONFIRMED WITH THE CITY ENGINEER PRIOR TO INDIVIDUAL PROJECT DESIGN/DEVELOPMENT.